Parameter Statistics by Location - Not Aggregated

Location ID	Location Name	Signal	Parameter	Units	Min	Max	Mean	Total Samples
GRSM_BD_RPST	Road Prong Stream Site	DepthFromWaterPressure.depth@GRS	DepthFromWat	m	0.00	0.61	0.18	25 ,376

Start Date: 4/7/2008 1:45:00 PM
End Date: 9/6/2009 7:00:00 PM

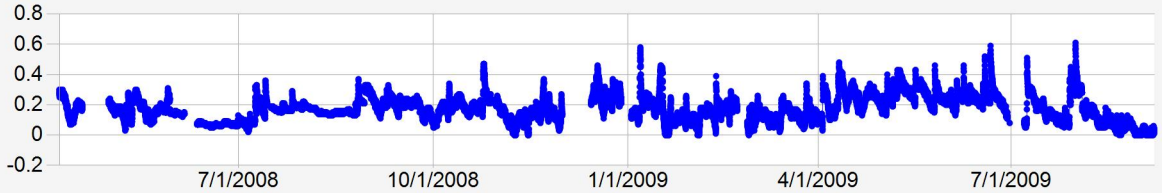

GRSM_BD_RPST	Road Prong Stream Site	pH.pH@GRSM_BD_RPST	pH	pH U	4.29	6.77	6.33	25 ,376

Start Date: 4/7/2008 1:45:00 PM
End Date: 9/6/2009 7:00:00 PM

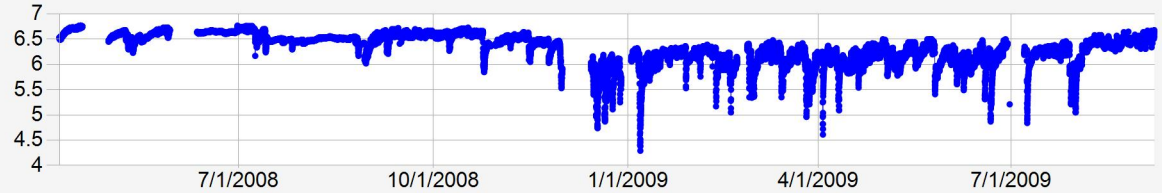

GRSM_BD_RPST	Road Prong Stream Site	Sp Cond.SpCond@GRSM_BD_RPST	Sp Cond	µS/c	9.00	18.00	13.63	25 ,376

Start Date: 4/7/2008 1:45:00 PM
End Date: 9/6/2009 7:00:00 PM

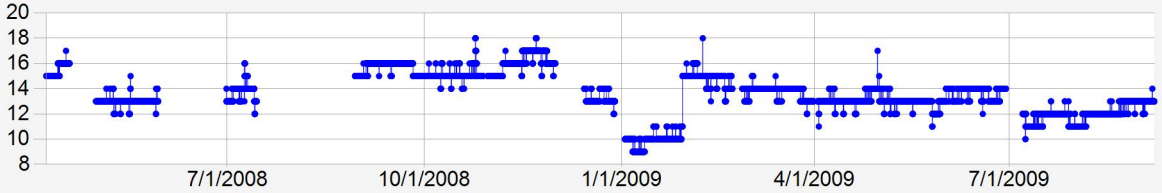

GRSM_BD_RPST	Road Prong Stream Site	Water Temp.WTemp@GRSM_BD_RPST	Water Temp	°C	-0.08	16.78	8.99	25 ,376

Start Date: 4/7/2008 1:45:00 PM
End Date: 9/6/2009 7:00:00 PM

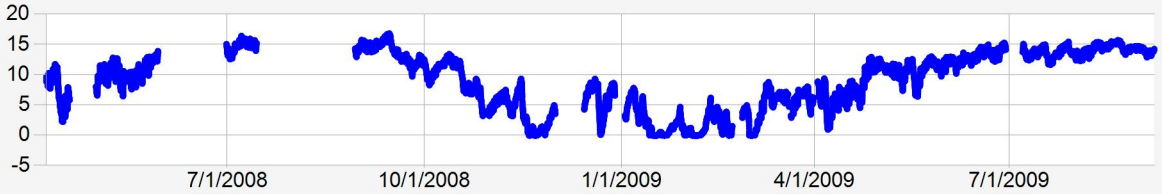

Date Processed: July 15, 2013 09:13

Parameter Statistics by Location - Not Aggregated

Location ID	Location Name	Signal	Parameter	Units	Min	Max	Mean	Total Samples
GRSM_BD_WCST	Walker Camp Stream Site	DepthFromWaterPressure.depth@GRS	DepthFromWat	m	0.00	0.99	0.14	25 ,543

Start Date: 4/7/2008 5:45:00 PM
End Date: 9/9/2009 2:30:00 PM

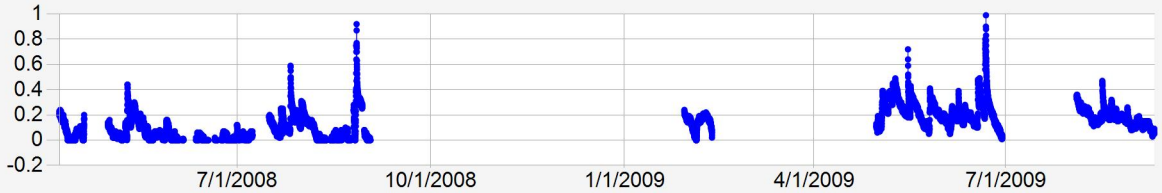

GRSM_BD_WCST	Walker Camp Stream Site	pH.pH@GRSM_BD_WCST	pH	pH U	4.99	7.51	6.71	25 ,543

Start Date: 4/7/2008 5:45:00 PM
End Date: 9/9/2009 2:30:00 PM

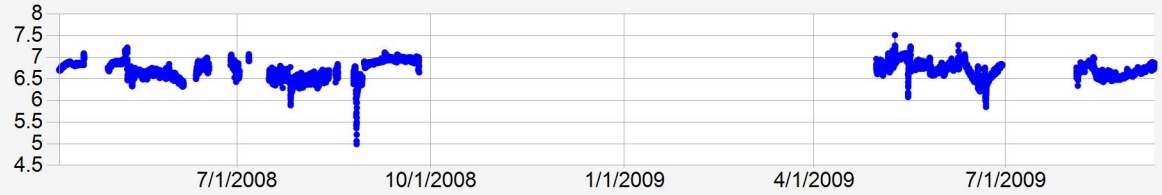

GRSM_BD_WCST	Walker Camp Stream Site	Sp Cond.SpCond@GRSM_BD_WCST	Sp Cond	µS/c	16.00	43.00	26.58	25 ,543

Start Date: 4/7/2008 5:45:00 PM
End Date: 9/9/2009 2:30:00 PM

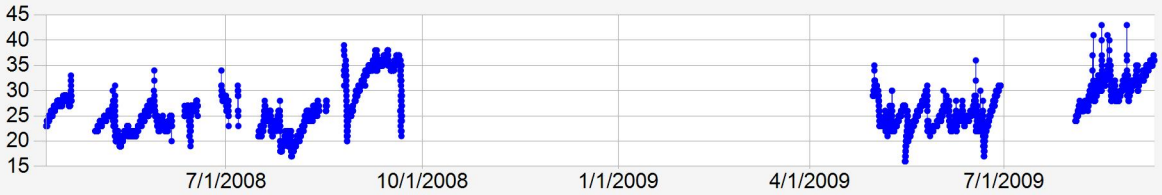

GRSM_BD_WCST	Walker Camp Stream Site	Water Temp.WTemp@GRSM_BD_WCST	Water Temp	°C	0.00	21.13	12.29	25 ,543

Start Date: 4/7/2008 5:45:00 PM
End Date: 9/9/2009 2:30:00 PM

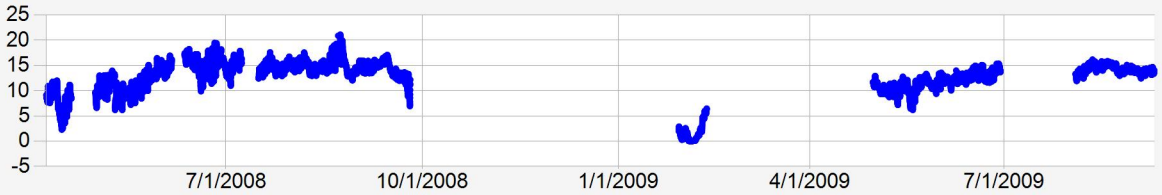

Date Processed: July 15, 2013 09:13

Parameter Statistics by Location - Not Aggregated

Location ID	Location Name	Signal	Parameter	Units	Min	Max	Mean	Total Samples
GRSM_EPA_ERST	Eagle Rocks Prong Stream Site	DepthFromWaterPressure.Depth@GRS	DepthFromWat	ft	0.83	4.89	1.68	51 ,503

Start Date: 3/9/2006 1:15:00 PM
End Date: 12/11/2007 2:45:31 PM

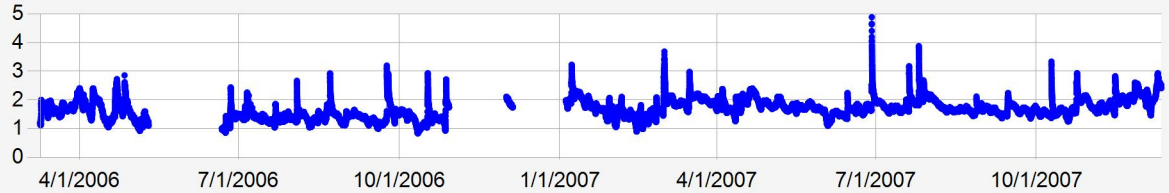

GRSM_EPA_ERST	Eagle Rocks Prong Stream Site	pH.pH@GRSM_EPA_ERST	pH	pH U	4.33	5.98	5.58	51 ,503

Start Date: 3/9/2006 1:15:00 PM
End Date: 12/11/2007 2:45:31 PM

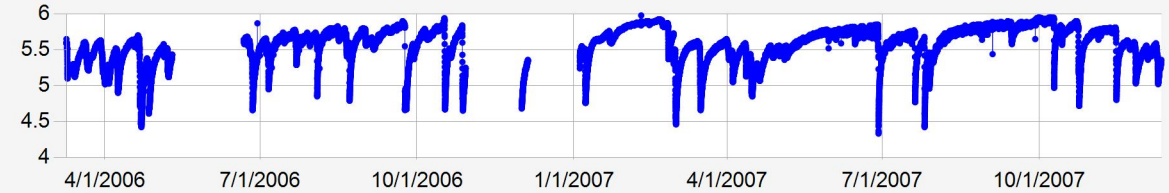

GRSM_EPA_ERST	Eagle Rocks Prong Stream Site	Sp Cond.SpCond@GRSM_EPA_ERST	Sp Cond	µS/c	14.00	33.00	16.35	51 ,503

Start Date: 3/9/2006 1:15:00 PM
End Date: 12/11/2007 2:45:31 PM

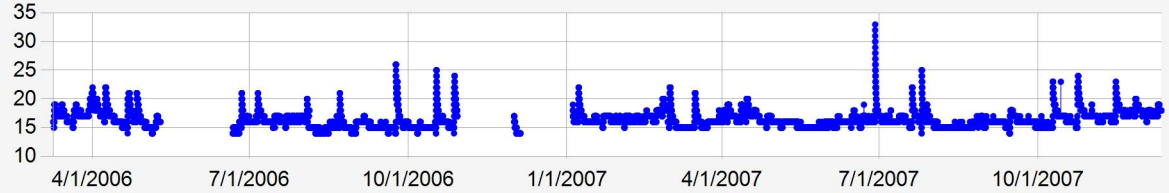

GRSM_EPA_ERST	Eagle Rocks Prong Stream Site	Turbidity.Turb@GRSM_EPA_ERST	Turbidity	NTU	0.09	1,885.80	3.78	51 ,507

Start Date: 3/9/2006 1:15:00 PM
End Date: 12/11/2007 2:45:31 PM

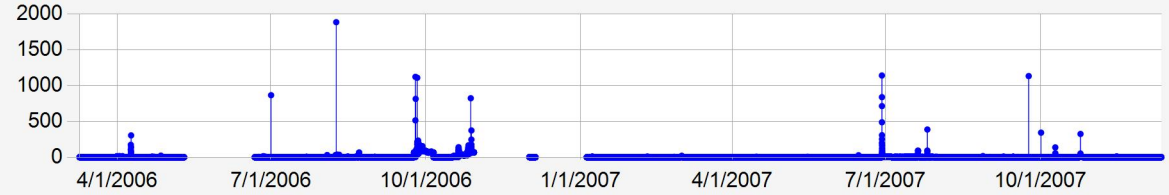

Date Processed: July 15, 2013 09:13

Parameter Statistics by Location - Not Aggregated

Location ID	Location Name	Signal	Parameter	Units	Min	Max	Mean	Total Samples
GRSM_EPA_ERST	Eagle Rocks Prong Stream Site	Water Temp.WTemp@GRSM_EPA_ERST	Water Temp	°C	-0.28	19.11	10.70	51 ,507

Start Date: 3/9/2006 1:15:00 PM
End Date: 12/11/2007 2:45:31 PM

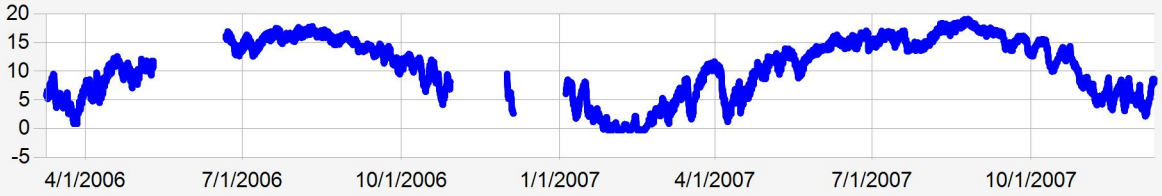

Date Processed: July 15, 2013 09:13