U.S. Department of the Interior
National Park Service
Natural Resource Stewardship and Science Directorate
Geologic Resources Division

Apostle Islands National Lakeshore

GRI Ancillary Map Information Document

Produced to accompany the Geologic Resources Inventory (GRI) Digital Geologic Data for Apostle Islands National Lakeshore

apis_geology.pdf

Version: 6/1/2015

Geologic Resources Inventory Map Document for Apostle Islands National Lakeshore

Table of Contents

Geologic Resources Inventory Map Document 1
About the NPS Geologic Resources Inventory Program 2
Map Unit List 4
Map Unit Descriptions 5
Qc - Postglacial deposits, shoreline sediment (Holocene) 5
Qw - Miller Creek Formation, windblown sediment (Holocene) 5
Qb - Miller Creek Formation, shoreline sediment, offshore sediment (Holocene - Pleistocene) 5
Qgh - Miller Creek Formation, till - valley sides (Holocene - Pleistocene) 5
Qgl - Miller Creek Formation, till - lake-modified glacial topography (Holocene - Pleistocene) 5
Qgw - Miller Creek Formation, till - wave-planed topography (Holocene - Pleistocene) 6
Qou - Miller Creek Formation, uncollapsed offshore sediment (Holocene - Pleistocene) 6
Qp - Postglacial deposits, organic sediment (Holocene - Pleistocene) 6
Qsm - Postglacial deposits, stream sediment (Holocene - Pleistocene) 6
Qsc - Copper Falls Formation, collapsed proglacial stream sediment (Pleistocene) 6
Qsg - Copper Falls Formation, hummocky stream sediment overlain by silty material (Pleistocene) 6
Qsu - Copper Falls Formation, uncollapsed proglacial stream sediment (Pleistocene) 7
Qsuc - Copper Falls Formation, uncollapsed proglacial stream sediment - Valhalla surface (Pleistocene) 7
Qgg - Copper Falls Formation, till - thick mass-movement deposits (Pleistocene) 7
CPCrs - Bedrock (Cambrian or Mesoproterozoic to Neoproterozoic) 7
PCch - Chequamegon Sandstone (Mesoproterozoic) 7
PCdi - Devil's Island Sandstone (Mesoproterozoic) 8
PCo - Orienta Sandstone (Mesoproterozoic) 8
PCf - Freda Sandstone (Mesoproterozoic) 8
Geologic Cross Sections 9
Cross Section A-A' 9
Cross Section B-B' 10
GRI Source Map Citations 11
Digital Bedrock Geologic Map of the Ashland and Northern Part of the Ironwood 30' X 60' Quadrangles 12
Geologic Report 12
Bedrock Geologic Map of the Port Wing, Solon Springs, and Parts of the Duluth and Sandstone 30' X 60' Quadrangles 24
Correlation of Units 24
Integrated Geologic Map Databases for the United States, the Upper Midwest States 25
Link to USGS Source 25
Pleistocene Geology of the Superior Region 26
Direction of Glacial Movement 26
Location Map 27
Map Accuracy Caution 27
Map Symbols 28
GRI Digital Data Credits 29

Geologic Resources Inventory Map Document

Apostle Islands National Lakeshore, Wisconsin

Document to Accompany Digital Geologic-GIS Data

apis_geology.pdf

Version: 6/1/2015

This document has been developed to accompany the digital geologic-GIS data developed by the Geologic Resources Inventory (GRI) program for Apostle Islands National Lakeshore, Wisconsin (APIS).

Attempts have been made to reproduce all aspects of the original source products, including the geologic units and their descriptions, geologic cross sections, the geologic report, references and all other pertinent images and information contained in the original publication.

National Park Service (NPS) Geologic Resources Inventory (GRI) Program staff have assembled the digital geologic-GIS data that accompanies this document.

For information about the status of GRI digital geologic-GIS data for a park contact:

Tim Connors
Geologist/GRI Mapping Contact
National Park Service Geologic Resources Division
P.O. Box 25287
Denver, CO 80225-0287
phone: (303) 969-2093
fax: (303) 987-6792
email: Tim_Connors@nps.gov

For information about using GRI digital geologic-GIS data contact:

Stephanie O'Meara
Geologist/GIS Specialist/Data Manager
Colorado State University Research Associate, Cooperator to the National Park Service
1201 Oak Ridge Drive, Suite 200
Fort Collins, CO 80525
phone: (970) 491-6655
fax: (970) 225-3597
e-mail: stephanie.omeara@colostate.edu

About the NPS Geologic Resources Inventory Program

Background

Recognizing the interrelationships between the physical (geology, air, and water) and biological (plants and animals) components of the Earth is vital to understanding, managing, and protecting natural resources. The Geologic Resources Inventory (GRI) helps make this connection by providing information on the role of geology and geologic resource management in parks.

Geologic resources for management consideration include both the processes that act upon the Earth and the features formed as a result of these processes. Geologic processes include: erosion and sedimentation; seismic, volcanic, and geothermal activity; glaciation, rockfalls, landslides, and shoreline change. Geologic features include mountains, canyons, natural arches and bridges, minerals, rocks, fossils, cave and karst systems, beaches, dunes, glaciers, volcanoes, and faults.

The Geologic Resources Inventory aims to raise awareness of geology and the role it plays in the environment, and to provide natural resource managers and staff, park planners, interpreters, researchers, and other NPS personnel with information that can help them make informed management decisions.

The GRI team, working closely with the Colorado State University (CSU) Department of Geosciences and a variety of other partners, provides more than 270 parks with a geologic scoping meeting, digital geologic-GIS map data, and a park-specific geologic report.

Products

Scoping Meetings: These park-specific meetings bring together local geologic experts and park staff to inventory and review available geologic data and discuss geologic resource management issues. A summary document is prepared for each meeting that identifies a plan to provide digital map data for the park.

Digital Geologic Maps: Digital geologic maps reproduce all aspects of traditional paper maps, including notes, legend, and cross sections. Bedrock, surficial, and special purpose maps such as coastal or geologic hazard maps may be used by the GRI to create digital Geographic Information Systems (GIS) data and meet park needs. These digital GIS data allow geologic information to be easily viewed and analyzed in conjunction with a wide range of other resource management information data.

For detailed information regarding GIS parameters such as data attribute field definitions, attribute field codes, value definitions, and rules that govern relationships found in the data, refer to the NPS Geology-GIS Data Model document available at: http://science.nature.nps.gov/im/inventory/geology/GeologyGISDataModel.cfm

Geologic Reports: Park-specific geologic reports identify geologic resource management issues as well as features and processes that are important to park ecosystems. In addition, these reports present a brief geologic history of the park and address specific properties of geologic units present in the park.

For a complete listing of Geologic Resource Inventory products and direct links to the download site visit the GRI publications webpage http://www.nature.nps.gov/geology/inventory/gre_publications.cfm

GRI geologic-GIS data is also available online at the NPS Data Store Search Application: http://irma.nps.gov/App/Reference/Search. To find GRI data for a specific park or parks select the appropriate park (s), enter “GRI” as a Search Text term, and then select the Search Button.

For more information about the Geologic Resources Inventory Program visit the GRI webpage: http://www.nature.nps.gov/geology/inventory, or contact:

Bruce Heise
Inventory Coordinator
National Park Service Geologic Resources Division
P.O. Box 25287
Denver, CO 80225-0287
phone: (303) 969-2017
fax: (303) 987-6792
email: Bruce_Heise@nps.gov

The Geologic Resources Inventory (GRI) program is funded by the National Park Service (NPS) Inventory and Monitoring (I&M) Division.

Map Unit List

The geologic units present in the digital geologic-GIS data produced for Apostle Islands National Lakeshore, Wisconsin (APIS) are listed below. Units are listed with their assigned unit symbol and unit name (e.g., Qc - Postglacial deposits). Units are listed from youngest to oldest. No description for water is provided. Information about each geologic unit is also presented in the Geologic Unit Information (APISUNIT) table included with the GRI geology-GIS data.

QUATERNARY PERIOD

Holocene Epoch

Qc - Postglacial deposits, shoreline sediment (Qc)
Qw - Miller Creek Formation, windblown sediment (Qw)

Holocene and Pleistocene Epochs

Qb - Miller Creek Formation, shoreline sediment, offshore sediment (Qb)
Qgh - Miller Creek Formation, till - valley sides (Qgh)
Qgl - Miller Creek Formation, till - lake-modified glacial topography (Qgl)
Qgw - Miller Creek Formation, till - wave-planed topography (Qgw)
Qou - Miller Creek Formation, uncollapsed offshore sediment (Qou)
Qp - Postglacial deposits, organic sediment (Qp)
Qsm - Postglacial deposits, stream sediment (Qsm)

Pleistocene Epoch

Qsc - Copper Falls Formation, collapsed proglacial stream sediment (Qsc)
Qsg - Copper Falls Formation, hummocky stream sediment overlain by silty material (Qsg)
Qsu - Copper Falls Formation, uncollapsed proglacial stream sediment (Qsu)
Qsuc - Copper Falls Formation, uncollapsed proglacial stream sediment - Valhalla surface (Qsuc)
Qgg - Copper Falls Formation, till - thick mass-movement deposits (Qgg)

CAMBRIAN PERIOD - PROTEROZOIC EON

***Cambrian Period or Mesoproterozoic to Neoproterozoic* Eon**

CPCrs - Bedrock (CPCrs)

PROTEROZOIC EON

Mesoproterozoic

PCch - Chequamegon Sandstone (PCch)
PCdi - Devils Island Sandstone (PCdi)
PCo - Orienta Sandstone (PCo)
PCf - Freda Sandstone (PCf)

Map Unit Descriptions

Descriptions of all geologic map units, generally listed from youngest to oldest, are presented below.

Qc - Postglacial deposits, shoreline sediment (Holocene)

Well sorted sand and gravel (no more than a few meters above the present level of Lake Superior). Deposited after about 5000 B.P. *GRI Source Map ID 3795* (Regional Map Series 3).

Qw - Miller Creek Formation, windblown sediment (Holocene)

Well sorted sand; a few meters thick. Transverse dunes with slipfaces sloping north. Probably deposited shortly after 9500 B.P. *GRI Source Map ID 3795* (Regional Map Series 3).

Qb - Miller Creek Formation, shoreline sediment, offshore sediment (Holocene - Pleistocene)

Well sorted sand and gravel (deposited along beaches of proglacial lakes); generally 1 to 10 m thick. Individual beach ridges shown by line symbol (see below). Deposited between about 11,500 and 9500 B. P. *GRI Source Map ID 3795* (Regional Map Series 3).

Qgh - Miller Creek Formation, till - valley sides (Holocene - Pleistocene)

Steep (10º to 15º) valley sides cut into the Miller Creek till on the Superior plain. Offshore and stream sediment, Copper Falls till, and pre-Pleistocene rock commonly exposed below the Miller Creek till. Slopewash and mass movement deposits occur at the base of the hillslopes. Landslides are common. Deposited between about 11,500 and 9500 B.P. *GRI Source Map ID 3795* (Regional Map Series 3).

Qgl - Miller Creek Formation, till - lake-modified glacial topography (Holocene - Pleistocene)

Topography subdued as the result of wave action or as the result of being deposited in a water-logged state during high stages of the Lake Superior. Low-relief, hummocky collapse topography in most places but drumlinized (indicated by line symbol; see below) in some areas. Till is typically 1 to 20 m thick. Deposited between about 11,500 and 9500 B.P. *GRI Source Map ID 3795* (Regional Map Series 3).

Qgw - Miller Creek Formation, till - wave-planed topography (Holocene - Pleistocene)

Occurs on higher and steeper parts of the Superior lowland than map unit gl, where waves have been more active. In some areas Miller Creek till is overlain by a thin (typically 1 m) layer of near-shore sand, and in some areas the Miller Creek has been eroded away, exposing underlying Copper Falls till, stream sediment or shoreline sediment. Deposited between about 11,500 and 9500 B.P. *GRI Source Map ID 3795* (Regional Map Series 3).

Qou - Miller Creek Formation, uncollapsed offshore sediment (Holocene - Pleistocene)

Horizontal bedding (deposited on solid ground). Flat topography. Deposited between about 11,500 and 9500 B.P. *GRI Source Map ID 3795* (Regional Map Series 3).

Qp - Postglacial deposits, organic sediment (Holocene - Pleistocene)

Peat; less than 1 m thick in some areas, but typically probably a few meters thick. Low-lying, flat swamps, bogs, and marshes. Most deposited since about 10,000 B.P. *GRI Source Map ID 3795* (Regional Map Series 3).

Qsm - Postglacial deposits, stream sediment (Holocene - Pleistocene)

Sand and gravel (channel deposits): generally more than 1 m thick. In many places overlain by silt and clay (overbank deposits) or peat. Floodplains of modern streams. Most deposited since about 10,000 B. P. *GRI Source Map ID 3795* (Regional Map Series 3).

Qsc - Copper Falls Formation, collapsed proglacial stream sediment (Pleistocene)

Faulted bedding (deposited on stagnant glacial ice). Hummocky collapse topography. Rare surface boulders. Deposited between about 16,000 and 11,500 B.P. *GRI Source Map ID 3795* (Regional Map Series 3).

Qsg - Copper Falls Formation, hummocky stream sediment overlain by silty material (Pleistocene)

Collapsed proglacial stream sediment, englacial stream sediment, or subglacial stream sediment overlain by a thin (about a metre) layer of till or wind-blown or offshore silt mixed with the underlying stream sediment. Surface boulders fairly common. Deposited between about 16,000 and 11,500 B.P. *GRI Source Map ID 3795* (Regional Map Series 3).

Qsu - Copper Falls Formation, uncollapsed proglacial stream sediment (Pleistocene)

Undisturbed bedding (deposited on solid ground). Flat topography. No surface boulders. Deposited between about 16,000 and 11,500 B.P. Many deposits can be assigned to named stability surfaces:

sua: Lost Lake surface.
sub: Iron River surface
suc: Valahalla surface.
sud: Lake Ruth surface.
sue: Airport surface.
suf: Swiss surface.
sug: Hayward surface.
suh: Tiger Cat surface.

**Note: not all stability surfaces appear in GRI data. GRI Source Map ID 3795* (Regional Map Series 3).

Qsuc - Copper Falls Formation, uncollapsed proglacial stream sediment - Valhalla surface (Pleistocene)

Valahalla surface. See also, (Qsu). *GRI Source Map ID 3795* (Regional Map Series 3).

Qgg - Copper Falls Formation, till - thick mass-movement deposits (Pleistocene)

Hummocky topography composed of mass-movement till (a few metres thick) and probably also melt-out till and lodgement till, draped over till of earlier glacial advances. Surface boulders moderately abundant. Deposited between about 16,000 and 11,500 B.P. *GRI Source Map ID 3795* (Regional Map Series 3).

CPCrs - Bedrock (Cambrian or Mesoproterozoic to Neoproterozoic)

Middle Proterozoic lithic sandstone, mudstone, and conglomerate of the Oronto Group and Late Proterozoic or Cambrian quartz sandstone of the Bayfield Group. *GRI Source Map ID 3795* (Regional Map Series 3).

PCch - Chequamegon Sandstone (Mesoproterozoic)

Ych - Chequamegon Sandstone (Mesoproterozoic)
Red, brown, and white feldspathic sandstone, generally thick-bedded and commonly crossbedded. Rare interbeds of red shale and conglomerate. *GRI Source Map ID 2227* (Open-File Report OF-99-546).

Ybc - Chequamegon Sandstone (Mesoproterozoic)
Red, brown, and white feldspathic sandstone, generally thick-bedded and commonly cross-bedded. Sparse interbeds of red shale and conglomerate. *GRI Source Map ID 70276* (Open-File Report OF-2004-1303).

Ych - Chequamegon Sandstone (Mesoproterozoic)
Poorly sorted arkosic sandstone. *GRI Source Map ID 70281* (Open-File Report OF-2004-1355).

PCdi - Devil's Island Sandstone (Mesoproterozoic)

Yde - Devils Island Sandstone (Mesoproterozoic)
White to tan quartz arenite, generally thin-bedded. Crossbeddng and ripple marks are common. *GRI Source Map ID 2227* (Open-File Report OF-99-546).

Ybd - Devils Island Sandstone (Mesoproterozoic)
White to tan quartz arenite, generally thin-bedded. Cross-bedding and ripple marks are common. *GRI Source Map ID 70276* (Open-File Report OF-2004-1303).

Ydi - Devil's Island Sandstone (Mesoproterozoic)
Well-sorted quartzose sandstone. *GRI Source Map ID 70281* (Open-File Report OF-2004-1355).

PCo - Orienta Sandstone (Mesoproterozoic)

Yo - Orienta Sandstone (Mesoproterozoic)
Red, brown, and white feldspathic sandstone, crossbedded in part. Rare interbeds of red shale and conglomerate. *GRI Source Map ID 2227* (Open-File Report OF-99-546).

Ybo - Orienta Sandstone (Mesoproterozoic)
Red, brown, and white feldspathic sandstone, cross-bedded in part. Sparse interbeds of red shale and conglomerate . *GRI Source Map ID 70276* (Open-File Report OF-2004-1303).

Yo - Orienta Sandstone (Mesoproterozoic)
Poorly sorted arkosic sandstone. *GRI Source Map ID 70281* (Open-File Report OF-2004-1355).

PCf - Freda Sandstone (Mesoproterozoic)

Yf - Freda Sandstone (Mesoproterozoic)
Red, brown, and tan sandstone with minor shale and conglome rate beds. Mostly fine- to medium-grained feldspathic and lithic arenite, commonly micaceous. Well bedded and commonly crossbedded. *GRI Source Map ID 2227* (Open-File Report OF-99-546).

Yof - Freda Sandstone (Mesoproterozoic)
Red, brown, and tan sandstone containing minor shale and conglomerate interbeds. Mostly fine- to medium-grained feldspathic and lithic arenite, commonly micaceous. Well-bedded and commonly crossbedded . *GRI Source Map ID 70276* (Open-File Report OF-2004-1303).

Yf - Freda Sandstone (Mesoproterozoic)
Mainly reddish-brown, medium- to fine-grained lithic arkosic sandstone, siltstone, and micaceous silty shale. *GRI Source Map ID 70281* (Open-File Report OF-2004-1355).

Geologic Cross Sections

The geologic cross sections present in the GRI digital geologic-GIS data produced for Apostle Islands National Lakeshore, Wisconsin (APIS) are presented below. Cross section graphics were scanned at a high resolution and can be viewed in more detail by zooming in (if viewing the digital format of this document).

Cross Section A-A'

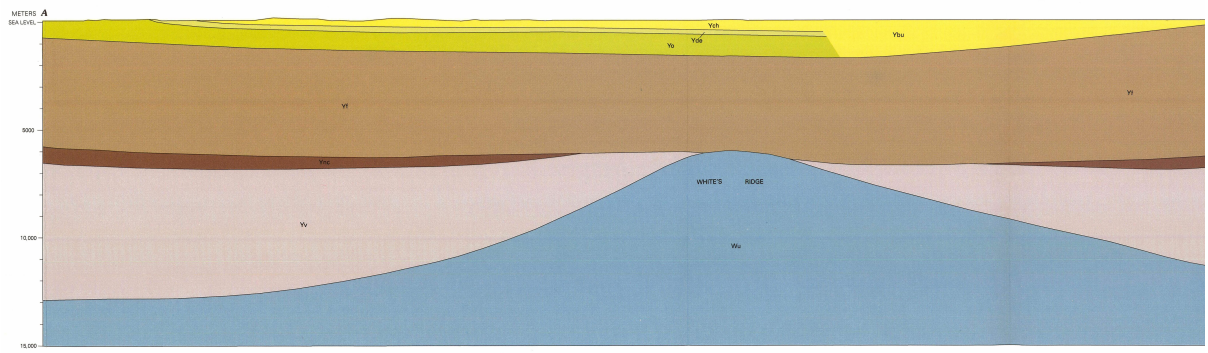

Extracted from: (I-2566).

***The length of cross section line A-A' in the GRI digital geologic-GIS data, and in the graphic above is shorter than the extent of the full cross section present on U.S. Geological Survey publication I-2566. Unit age symbols presented in the cross section graphic are represented by a "Y" or "X" for Middle and Late Proterozoic, respectively, or by a "W" for Late Archean. In the GRI digital geologic-GIS data and in the source digital data, however, these unit ages are simply represented by "PC" for Precambrian. Units present in the GRI digital geologic-GIS data: Ych = PCch (Chequamegon Sandstone), Yde = PCDi (Devil's Island Sandstone), Yo = PCo (Orienta Sandstone), Ybu = PCch, PCdi and PCo (all formations of the Bayfield Group, undivided), and Yf = PCf (Freda Sandstone). Units present only on the cross section graphic: Ync (Nonesuch Formation and Copper Harbor Conglomerate, undivided), Yv (Volcanic rocks, undivided) and Wu (Late Archean rocks, undivided). Please see U.S. Geological Survey publication I-2566 for information on units depicted in the cross section graphic, but that are not present in the GRI digital geologic-GIS data.*

Cross Section B-B'

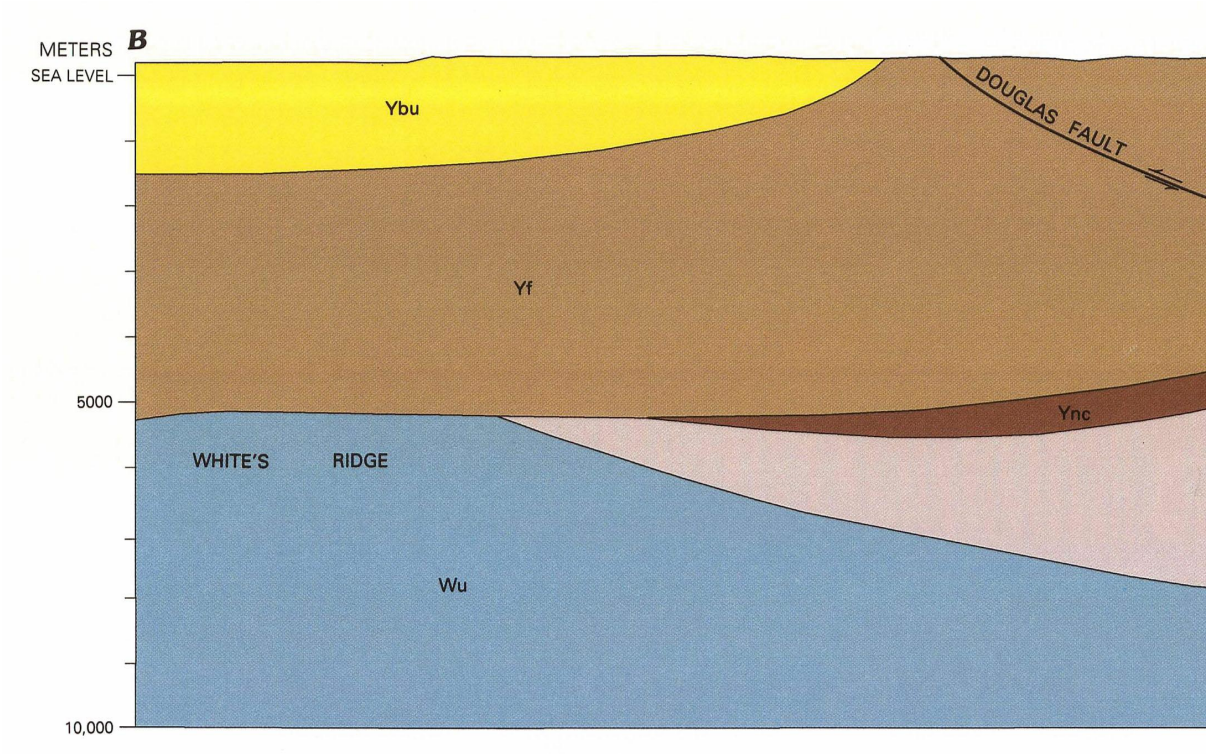

Extracted from: (I-2566).

*****The length of cross section line B-B' in the GRI digital geologic-GIS data, and in the graphic above is shorter than the extent of the full cross section present on U.S. Geological Survey publication I-2566. The length of cross section line B-B' in the GRI digital geologic-GIS data extends from B to approximately 1,750 meters towards B' from the ground surface exposure of the Douglas Fault. Unit age symbols presented in the cross section graphic are represented by a "Y" for Middle Proterozoic, or by a "W" for Late Archean. In the GRI digital geologic-GIS data and in the source digital data, however, these unit ages are simply represented by "PC" for Precambrian. Units present in the GRI digital geologic-GIS data: Ybu = PCch, PCdi and PCo (all formations of the Bayfield Group, undivided), and Yf = PCf (Freda Sandstone). Units present only on the cross section graphic: Ync (Nonesuch Formation and Copper Harbor Conglomerate, undivided), and Wu (Late Archean rocks, undivided). Please see U. S. Geological Survey publication I-2566 for information on units depicted in the cross section graphic, but that are not present in the GRI digital geologic-GIS data.*

GRI Source Map Citations

The GRI digital geologic-GIS maps for Apostle Islands National Lakeshore, Wisconsin (APIS) were compiled from the following sources:

Cannon, W.F., Woodruff, L.G., Nicholson, S.W., Hedgman, C.A., and Barber-Delach, R.D., 1999, Digital Bedrock Geologic Map of the Ashland and Northern Part of the Ironwood 30' X 60' Quadrangles, Wisconsin, and Michigan: U.S. Geological Survey, Open-File Report OF-99-546, scale 1:100,000 (Open-File Report OF-99-546). (*GRI Source Map ID 2227*)

Nicholson, S.W., Cannon, W.F., Woodruff, L.G., and Dicken, C.L., 2004, Bedrock Geologic Map of the Port Wing, Solon Springs, and Parts of the Duluth and Sandstone 30' X 60' Quadrangles, Wisconsin: U.S. Geological Survey, Open-File Report OF-2004-1303, scale 1:100,000 (Open-File Report OF-2004-1303). (*GRI Source Map ID 70276*)

Nicholson, S.W., Dicken, C.L., Foose, M.P., and Mueller, Julie, 2004, Integrated Geologic Map Databases for the United States, the Upper Midwest States: Minnesota, Wisconsin, Michigan, Illinois, and Indiana: U.S. Geological Survey, Open-File Report OF-2004-1355, scale 1:500,000 (Open-File Report OF-2004-1355). *(GRI Source Map ID 70281)*

Clayton, Lee, 1985, Pleistocene Geology of the Superior Region, Wisconsin: Wisconsin Geological and Natural History Survey, Regional Map Series 3, scale 1:250,000 (Regional Map Series 3). *(GRI Source Map ID 3795)*

Cross section graphics were taken from U.S. Geological Survey I-2566, a primary source publication for U.S. Geological Survey OF-99-546 which contained cross section lines in the GIS data but didn't include the cross section graphics.

Cannon, W.F., Woodruff, L.G., Nicholson, S.W., and Hedgman, C.A., 1996, Bedrock geologic map of the Ashland and the northern part of the Ironwood 30' X 60' quadrangles, Wisconsin, and Michigan: U.S. Geological Survey, Miscellaneous Geologic Investigations Map I-2566, scale 1:100,000. (GRI Source Map ID 2226)

Additional information pertaining to each source map is also presented in the Source Map Information (APISMAP) table included with the GRI geologic-GIS data.

Digital Bedrock Geologic Map of the Ashland and Northern Part of the Ironwood 30' X 60' Quadrangles

Cannon, W.F., Woodruff, L.G., Nicholson, S.W., Hedgman, C.A., and Barber-Delach, R.D., 1999, Digital Bedrock Geologic Map of the Ashland and Northern Part of the Ironwood 30' X 60' Quadrangles, Wisconsin, and Michigan, U.S. Geological Survey, Open-File Report OF-99-546, 1:100000 scale. (*GRI Source Map ID 2227*)

Geologic Report

INTRODUCTION

This map portrays the geology of part of the Midcontinent rift system along the southern limb of the Lake Superior syncline in northern Wisconsin and the upper peninsula of Michigan. The southeastern half of the map area is underlain by a great monoclinal succession of Middle Proterozoic rift-related rocks of the Keweenawan Supergroup. This steeply north-dipping structure, the Montreal River monocline, exposes 15 km of strata that record the opening of the Midcontinent rift, its subsequent transition to a thermal subsidence basin, and eventual inversion. About 3 km of underlying Early Proterozoic strata, including the Gogebic iron range, and about 10 km of Late Archean rocks, exposed in the southernmost part of the map area, are also part of the monocline.

The northwestern half of the map area, north of the Douglas fault, is underlain by nearly flat-lying continental red beds of the Bayfield Group, the youngest strata of the Keweenawan Supergroup. In spite of the simple surface geology in this area, geophysical data indicate a complex deeper rift structure, which is shown in the accompanying cross sections. A wealth of geologic data exists for the area as a result of many individual studies over the last hundred years, but much has remained unpublished in theses, dissertations, and other reports of limited availability. This map has incorporated most of that data (see list of data sources) and includes results of our investigations conducted from 1991 to 1994. Our studies were designed to fill gaps in existing data and reconcile conflicting interpretations on some aspects of the geology of the region.

STRATIGRAPHY AND TECTONIC SETTING

Three principal stratigraphic sequences, separated by profound unconformities, are present in the map area. Each sequence was deposited in a distinctly different tectonic setting as the region evolved from a Late Archean primitive oceanic terrane to a Middle Proterozoic craton.

Late Archean

Metavolcanic and granitic rocks constitute a poorly exposed Late Archean terrane in the southern part of the map area. They are among the southernmost exposures of volcanic rocks in the Superior province and are typical of granite-greenstone terranes of that province. Volcanic rocks consist mostly of basalt and lesser andesite and rhyolite. Dacitic breccia is the dominant rock type immediately south of the Gogebic iron range between Hurley and Mellen, Wisc. Where best exposed, near Gile Flowage, the volcanic rocks are as much as 6 km thick and are overturned, so that they face northwest and dip steeply southeast (Greathead, 1975). The volcanic rocks were intruded by granitic rocks of the Puritan batholith at about 2750 Ma (Sims and others, 1977). Map unit Wp consists mostly of massive and pegmatoid granitic rocks of the Puritan Quartz Monzonite that form the Puritan Batholith. The unit also includes gneissic rocks probably derived from volcanic rocks during emplacement of the batholith.

Early Proterozoic

Early Proterozoic strata of the Marquette Range Supergroup comprise a 2- to 3-km-thick sedimentary sequence that records sedimentation successively on a stable craton, passive margin, and compressional foreland. The oldest strata are the Bad River Dolomite of the Chocolay

Group, which was deposited unconformably on Archean rocks, apparently in a stable cratonic setting. The Bad River is a cherty dolomite, now commonly metamorphosed to tremolitic marble. It also includes a distinctive cherty breccia that constitutes most of the unit from near the Bad River eastward for about 10 km to near Ballou Creek. In part of that area the unit is too thin to show separately and is included within the Palms Formation (unit Xp). This breccia appears to be a variably reworked residuum of chert nodules and beds left by solution of the dolomite during the hiatus prior to deposition of the unconformably overlying Palms Formation.

The Menominee Group was deposited on a south-facing passive margin. It is composed of argillite and quartzite of the Palms Formation that passes upward into banded iron-formation of the Ironwood Iron-Formation. The Palms grades from banded argillite near its base to thick-bedded quartzite near the top. It unconformably lies on the Bad River Dolomite or on Archean rocks where the Bad River is absent. At its upper contact the Palms grades upward over one or two meters into ferruginous beds of the Ironwood Iron-Formation. The Ironwood contains numerous lithologic types of iron-formation. East of Upson, Wis., it consists of five laterally continuous members that are alternating units of thin, even-bedded carbonate iron-formation and thick, wavy-bedded to lenticular hematitic iron-formation (Hotchkiss, 1919; Huber, 1959). West of Upson these lithologic types also are present, but laterally continuous members are more difficult to define, in part because of primary sedimentary changes, but also because of complications introduced by deformation and metamorphism. Within the map area, the Ironwood contains a thin (0-13 m) tuffaceous bed, at least locally (Schmidt, 1980), but it interfingers with more voluminous volcanic rocks both to the east and west. The metadiabase sills in the Ironwood Iron-Formation and Bad River Dolomite in the western part of the map area are believed to be coeval with volcanic rocks and thus were intruded shortly after sedimentation.

About 20 km south of Hurley, an iron-formation interbedded with mafic volcanic rocks is known from drilling and magnetic surveys. The sequence is tentatively correlated with the Ironwood Iron-Formation and may have been deposited on a more distal and volcanically active part of the continental margin.

The Baraga Group is represented by the Tyler Formation, a thick sequence of graywacke and slate believed to have been deposited in a foreland basin during accretion of island arc terranes to the south at about 1850 Ma. The contact with the underlying Ironwood Iron-Formation may be an unconformity, although its nature has been debated for many years (see summary by Schmidt, 1980). Evidence for an unconformity is a change in stratigraphic thickness of more than 100 m in
the uppermost member of the Ironwood and a conglomerate at the base of the Tyler known from underground mine workings and drill core, but no longer accessible for observation. Schmidt (1980) concluded that the contact was most likely conformable. However, about 20 km to the east of the map area, the Copps Formation, equivalent to the Tyler, undoubtedly lies with angular unconformity on the Ironwood (Klasner and others, in press), so the Ironwood-Tyler contact corresponds to an interval of significant erosion nearby and, therefore, may be unconformable within the map area.

Early Proterozoic rocks are essentaially unmetamorphosed in the eastern part of the map area, but metamorphic grade increases toward the west. Near the western edge of the map, assemblages include orthopyroxene and garnet in iron-formation and large tremolite masses in carbonate rocks of the Bad River Dolomite. The metamorphism was static and related to Middle Proterozoic thermal events as discussed below in the section on metamorphism.

Middle Proterozoic

Middle Proterozoic rocks in the map area are composed of volcanic and sedimentary strata of the Keweenawan Supergroup and correlative intrusive rocks, all formed as part of the Midcontinent rift system. The Keweenawan Supergroup is as much as 15 km thick in the map area. With the exception of a thin basal quartzite (Bessemer Quartzite), the lower part of the sequence consists of volcanic rocks varying from basalt to rhyolite. The volcanic rocks were deposited during an approximately 15-m.y.-period of extension and rift subsidence. They filled a

deep central depression and extended as thinner blankets over the rift flanks. The volcanic section was deposited both as flood basalts and as central volcanic complexes. The oldest volcanic rocks, the Siemens Creek Volcanics, are flood basalts. The sequence is subaerial except for the lowest one or two flows, which typically are pillow basalts or pillow breccias. The basal flow lies conformably on the Bessemer Quartzite, which appears to have been unconsolidated at the time of eruption. The Siemens Creek has not been dated but is generally considered to be correlative with the Osler Group on the north shore of Lake Superior, where eruption began at 1109 Ma (Davis and Sutcliffe, 1985).

The Kallander Creek Volcanics is, in part, a central volcanic complex that was deposited on the Siemens Creek and was probably erupted from vents near Mellen, Wis. (Cannon and others, 1993a). Units near the middle and at the top of the formation are dated respectively at 1106 Ma (Cannon, Nicholson, and others, 1993) and 1099 Ma (R.E. Zartman and others, 1994). Parts of the Mellen Intrusive Complex, including a granite body informally called the Mellen granite by numerous previous workers, and the Mineral Lake intrusion have been dated at 1102 Ma (Cannon and others, 1993a). The Mellen Intrusive Complex appears to be a near-surface intrusion emplaced into the active volcano and was probably a magma chamber from which part of the Kallander Creek Volcanics was erupted.

The Portage Lake Volcanics was erupted as the rift reverted to flood basalt volcanism. The Portage Lake thins westward and pinches out about 10 km northeast of Mellen, suggesting that the Mellen area was a regional topographic high during eruption. Radiometric ages from east of the map area show that the Portage Lake was erupted rapidly between about 1096 and 1094 Ma (Davis and Paces, 1990).

The youngest volcanic rocks in the area are the Porcupine Volcanics, a second central volcanic complex, that was centered about 20 km east of the map area (Cannon and Nicholson, 1992). The youngest parts of the Porcupine Volcanics contain abundant interflow conglomerates marking the transition to dominantly sedimentary conditions and the end of extension and rifting.

As much as 7 km of continental clastic rocks, both fluvial and lacustrine, form the upper part of the Keweenawan Supergroup. These constitute the Oronto Group and the somewhat younger Bayfield Group and Jacobsville Sandstone. The oldest sediments, the Copper Harbor Conglomerate and perhaps the overlying lakebeds of the Nonesuch Formation, were deposited in a basin transitional between the earlier extensional rift basin and a successor thermal subsidence basin that was generally centered on the older rift basin but was much broader.

A regional paleotopographic high centered near Mellen affected the distribution and lithology of nearby sedimentary units. The Copper Harbor Conglomerate and Nonesuch Formation both pinch out against the high so that the Freda Sandstone locally lies unconformably on volcanic and intrusive rocks. The Freda Sandstone near Mellen is atypically conglomerate-rich, probably reflecting a nearby highland that provided coarse clastic material.

The Jacobsville Sandstone is also a conglomerate-rich unit in the map area in contrast to finer-grained facies farther east. The conglomeratic nature has been interpreted to have resulted from the onset of compressional tectonics and rift inversion during sedimentation (Hedgman, 1992; Hedgman and Cannon, in press).

Metamorphism of Middle Proterozoic rocks increases both with stratigraphic depth and from east to west. Sedimentary strata near the top of the section, as well as younger parts of the volcanic section show little to no metamorphic change. Burial metamorphism resulted in zeolite facies and prehnite-pumpellyite facies assemblages successively with increasing depth in the volcanic section. Some of the volcanic rocks in the western part of the map area are intensely recrystallized and metamorphosed to pyroxene hornfels as a result of a thermal node centered in that area as discussed in the section on metamorphism.

STRUCTURE

Midcontinent Rift System

The map area can be divided into two stuctural domains, each displaying contrasting structures developed mostly during and shortly after formation of the Midcontinent rift system. The southern half of the area is dominated by a great monoclinal sequence of strata of the Montreal River monocline (Cannon and others, 1993b). The monocline (see cross sections A-A' and B-B') exposes as much as 15 km of the Keweenawan Supergroup, 3 km of underlying Marquette Range Supergroup, and 10 km or more of Archean basement rocks. The combined thickness of 25 to 30 km of section contains no observed structural repetitions. Rather, it forms a moderately to steeply north-dipping and north-facing sequence that exposes a crustal-scale cross section of the Midcontinent rift and its basement. The age, kinematics, and dynamics of this large structure werer documented by Cannon and others (1993b), who proposed that uplift and northward tilting were caused by crustal-scale listric thrusting at about 1060 Ma. The thrusts include the Marenisco fault in the southeastern and southwestern parts of the map area. Within the monocline no penetrative structural fabric is developed in Middle Proterozoic rocks. Early Proterozoic strata also lack any fabric related to development of the monocline; all structures observed are attributable to Early Proterozoic deformation. Likewise, Archean rocks seem to be unaffected other than by northward tilting.

Three major Middle Proterozoic reverse faults project into the map area. All three appear to die out near the center of the area. The Keweenaw fault forms the southern boundary of the Portage Lake Volcanics to the east. It is known as far west as sec. 36, T. 47 N., R. 1 E., where several hundred feet of sheared basalt in contact with the Jacobsville Sandstone are known from a series of drillholes. West of the map area the Lake Owen fault forms the southern margin and the Douglas fault forms the northern margin of the St. Croix horst. Both are major reverse faults that thrust volcanic rocks over younger sedimentary rocks. Within the map area the Lake Owen fault passes upsection eastward until it dies out within the Freda Sandstone. Within the Freda its trace is poorly constrained but is interpreted to lie along the southern side of an elongate positive magnetic anomaly. The anomaly is believed to be caused by uplift of volcanic rocks at depth on the northern side of the fault. The trace of the Douglas fault can be located approximately by seismic reflection data (Allen, 1994). As with the Lake Owen fault, it passes higher in the stratigraphic section to the east and displacement diminishes and apparently dies out near the Lake Superior shoreline.

As these three major reverse faults died out within the same region, their combined displacements were apparently transferred to the Marenisco fault whose trace is now largely within Archean rocks. This fault was not recognized as a Middle Proterozoic structure until recent geochronologic and structural work (Cannon and others, 1993b) showed that rocks in its hanging wall were strongly uplifted and tilted northward during inversion of the Midcontinent rift at about 1060 Ma and that it is, therefore, one of a set of major reverse faults along the rift. Before our present mapping the Marenisco fault was located only by magnetic surveys in drift-covered areas. We have now located it in outcrop along the Marengo River, near the western edge of the map area. There, as much as several hundred feet of brittle mylonite, apparently mostly strongly crushed granitic rocks, are exposed. The fault has thrust basalts, originally deposited in the Midcontinent rift, southward over Archean and Early Proterozoic rocks of the rift flank.

In the northern half of the map area, the surface geology is simple and consists of very gently southeastward dipping sandstones of the Bayfield Group. A more complex deeper rift structure is revealed by geophysical data, however. A region of low density rocks, probably Archean basement, surrounded by rift basalts was inferred beneath the Bayfield Peninsula by White (1966) on the basis of analysis of gravity, magnetic, and geologic data. This structure has been confirmed and clarified by more recent analyses including seismic reflection data (Sexton and Henson, 1994; Allen, 1994) and named White's Ridge. The Keweenawan Supergroup volcanic strata progressively thin toward the ridge (see cross sections A-A' and B-B') and eventually pinch to a feather edge, which is approximately located on the map. Faults are not evident in any of the seismic lines around the ridge so it appears to have been a gentle topographic dome throughout

rifting. The lowest units of the Oronto Group, including the Copper Harbor Conglomerate and perhaps the Nonesuch Formation, also pinch out against the ridge (Allen, 1994). The Freda Sandstone was the first unit to bury the ridge. The Freda and successive units of the Bayfield Group show no effects of the ridge in their stratigraphic thickness.

Penokean Orogeny

The Penokean orogeny resulted from collision of a series of island arcs with the southern edge of the Superior craton at about 1850 Ma (Sims and others, 1989). The map area lies north of the suture and contains Early Proterozoic rocks that were deposited on the craton margin and subsequently deformed in a foreland fold and thrust belt.

Along the Gogebic iron range Penokean deformation increases in intensity from east to west. East of Upson, Wis., deformation was mild to absent. Locally, a well-developed slaty cleavage is present in some beds of the Tyler Formation, but in general the Early Proterozoic strata remained essentially flat-lying and are structurally concordant with the base of the Keweenawan Supergroup. The steep northward dips on the iron range are a result of Middle Proterozoic tilting of the Montreal River monocline. West of Upson the degree of Penokean deformation becomes increasingly intense as expressed by both folds and faults. West of Ballou Creek the Marquette
Range Supergroup is structurally detached from underlying Archean basement along a basal decollement. The decollement is especially well exposed in numerous outcrops in sec. 10 and 11, T. 44 N., R. 2. W. Numerous faults splay upward from the decollement and cut all Early Proterozoic strata. Folds from outcrop scale to about 1 km in wavelength are especially common west of the Bad River. On Mt. Whittlesey and near Mineral Lake the outcrop belt of the Ironwood Iron-Formation is widened by internal folding. At Mineral Lake the folds are nearly isoclinal and were originally upright. Because of northward tilting of the Montreal River monocline these folds are now recumbent so that the southern limbs of synclines are overturned.

Archean Structures

Folds of mappable scale have not been delineated within Archean rocks, probably because of very sparse exposure. Archean volcanic rocks are highly deformed internally. Finer-grained pyroclastic and sedimentary rocks are generally schistose and generally have steep to moderate southward dips. Coarser pyroclastic rocks typically have clasts strongly stretched along moderately southward plunging axes. Near Gile Flowage, where Archean volcanic rocks are best exposed, they form a southeast-dipping but northwest-facing sequence (Greathead, 1975). This overturning resulted from Middle Proterozoic tilting of an originally north-dipping upright section.

Gneissic rocks that mostly form border zones between the volcanic rocks and the Puritan batholith, are intensely folded and migmatized. They are poorly exposed, and a coherent regional structure has not been delineated.

METAMORPHISM

Metamorphism during Archean time converted volcanic rocks to greenschist facies assemblages. Near contacts with the Puritan batholith the volcanic rocks were more intensely metamorphosed to hornblende and biotite gneisses.

Early Proterozoic metamorphism was produced during the Penokean orogeny. In the eastern part of the map area an orderly increase in metamorphic grade toward the south was mapped by Schmidt (1976) by using assemblages in Early Proterozoic mafic dikes emplaced into Archean rocks. Schmidt showed that the Early Proterozoic strata of the Gogebic iron range and immediately underlying Archean rocks were not detectably metamorphosed during the Penokean orogeny. Metamorphic grade increases rather abruptly to the south and the greenschist-amphibolite facies boundary lies only about 10 km south of the iron range. In the remainder of the map area studies have been inadequate to distinguish Early Proterozoic from Archean metamorphism in rocks of the Archean terrane.

The most intense metamorphism in the map area is of Middle Proterozoic age. It increases in intensity from east to west. In the east, the metamorphism is related to deep burial during development of the Midcontinent rift. Metamorphism of the Middle Proterozoic volcanic rocks is limited to the development of chlorite in the basaltic matrix and combinations of quartz, calcite, chlorite, and rarely epidote in amygdules. A Middle Proterozoic isotherm of roughly 250 oC, the Rb-Sr blocking temperature of biotite, was mapped by Cannon and others (1993b). At the eastern edge of the map area it lies about 10 km south of the Gogebic iron range, within Archean rocks. This suggests that the geothermal gradient in Middle Proterozoic time was only about 10o/ km and that burial temperatures within Middle Proterozoic and Early Proterozoic rocks were no higher than about 150 oC.

West of Upson, Wis. the intensity of Middle Proterozoic metamorphism increases. It is expressed especially strongly in the Ironwood Iron-Formation. Successive changes are breakdown of iron carbonate minerals and development of iron-silicate minerals, mostly grunerite. Near the western end of the iron range, near Mineral Lake, grunerite is converted to iron-rich orthopyroxene. Magnetite becomes more abundant as metamorphic grade increases. The Bad River Dolomite is metamorphosed to dolomitic marble that contains coarse rosettes of tremolite in originally siliceous layers. The Tyler Formation shows less obvious changes. The common occurrence of biotite instead of chlorite, and incipient porphyroblasts of andalusite at a few localities are the principal indications of metamorphism.

Middle Proterozoic rocks are also strongly metamorphosed in the western part of the area. The Bessemer Quartzite contains small porphyroblasts of garnet in argillaceous units from near Upson westward. Basalts are altered to amphibole-bearing assemblages, and near the western edge of the area are, in part, thoroughly recrystallized to pyroxene hornfels that contain stringers of granophyric granite interpreted to have originated by partial melting of the basalt.

Nearly all previous workers believed that the metamorphism in the western part of the area was caused by emplacement of the Mellen Intrusive Complex. We question whether these intrusive rocks are an adequate source of heat. Although a general correspondence exists between the area of most intense metamorphism and the Mellen Intrusive Complex, the correspondence is not strong in detail. A metamorphic aureole less than one kilometer wide been mapped around the Potato River intrusion (Cooper, 1973). We have observed similar relations around the Mineral Lake intrusion. Metamorphism of the Tyler Formation detectable in field observations is limited to a narrow zone no more that a few hundred meters wide beyond which metamorphic grade quickly diminishes. Similar relations also are seen in some areas where basalts seem to show only lowgrade burial metamorphic assemblages only a short distance from their contact with the intrusion. In contrast, strongly metamorphosed iron-formation occurs as much as 5 km away from the Mellen Intrusive Complex, and the most intensely metamorphosed Middle Proterozoic volcanic rocks extend even farther from the complex. The 250 oC isotherm mapped by Cannon and others (1993b) can be projected westward so that it passes stratigraphically upward into Early Proterozoic rocks near Upson. It appears that this hotter-to-the-

south gradient is responsible for the metamorphism of Early Proterozoic rocks in contrast to a hotter-to-the-north gradient as would have been the case if metamorphism were a result of emplacement of the Potato River intrusion. Considering all of these features, we suggest that the metamorphism in the western part of the map area is a result mostly of a high heat flow from some unknown source south of, or originally below, the presently exposed rocks. The Mellen Intrusive Complex was of secondary importance and produced metamorphism only in a narrow contact aureole.

MINERAL RESOURCES

Iron

The map area contains part of the Gogebic iron range, one of the Lake Superior region's major iron-producing districts. Between the 1880's and the 1960's, more than 300 million tons of ore were produced from the range, of which roughly 200 million tons were produced from the map area. Major mines extended westward to Montreal, Wis., and lesser production came from as far west as Iron Belt, Wis. Ore consisted of secondary concentrations of iron oxide and hydroxide minerals within the Ironwood Iron-Formation and was formed where deeply circulating meteoric waters leached silica from the iron-formation. Leached and oxidized rocks extend for more than 2 km below the present surface. Production ceased in the early 1960's as deposits became depleted, as mining of progressively deeper ores became uneconomic, and as pelletized iron concentrates became favored by iron and steel manufacturers. Although some ore remains in the ground, foreseeable production is unlikely.

The map area contains large resources of concentrating grade iron deposits. Part of the Gogebic iron range from Upson, Wis., westward to near Mineral Lake consists largely of magnetic iron-formation part of which is amenable to beneficiation. An analysis of available mapping, drilling, and beneficiation tests indicates that a resource of 3.7 billion tons of ore on the basis of economic and technologic parameters of the mid-1970's (Marsden, 1978). This material was believed to be economically extractable by open-pit mining and amenable to magnetic concentration with recoveries of 30 to 35 percent Fe304. A larger tonnage of similar material exists downdip but would require underground mining.

Near Pine Lake, about 20 km south of Hurley, Wis., a minable deposit consisting of 200 million tons of iron-formation was estimated (Marsden, 1978) with magnetic recovery of 25 to 30 percent Fe304.

Sediment-Hosted Copper

Basal beds of the Nonesuch Formation host major copper deposits (chalcocite and native copper) in Michigan, mostly east of the map area. The principal deposit is at the White Pine mine, about 30 km to the east (see summary by Cannon and others (1995)). An additional important, but as yet unmined, deposit is in the Presque Isle syncline, also mostly east of the map area, but projecting into it in secs. 1 and 2, T. 49 N., R. 45 W. We have observed mineralization in the basal Nonesuch Formation as far west as sec. 8, T. 48 N., R. 48 W., where individual hand specimens contain as much as 6 percent copper. From the Montreal River westward no significant mineralization is known.

Magmatic Copper-Nickel

Copper and nickel sulfides, mostly chalcopyrite and pentlandite, are concentrated in places in the Mineral Lake intrusion and were the target of mineral exploration in the late 1950's. In secs. 12 and 13, T. 44 N., R. 4 W., a zone of mineralization can be traced by drill core and surface exposures for about 1.5 km. It varies from 100 to 200 m thick and is variably mineralized with maximum grades of about 0.8 percent copper and 0.2 percent nickel (Bakheit, 1981). The host rock is olivine-bearing gabbro that forms the basal zone of the Mineral Lake intrusion. The deposit is similar to the much larger deposits in the Duluth Complex in Minnesota (Weiblin, 1982).

Native Copper

Middle Proterozoic volcanic and sedimentary rocks are possible hosts for native copper, and the map area was considered to have strong potential for undiscovered deposits by White (1978),although few direct indications of mineralization are known. The Middle Proterozoic rocks in the map area are correlative with rocks that host the major native copper deposits of Michigan's Keweenaw Peninsula. The nearest significant mine in Michigan is about 50 km east of the map area in rocks of the Portage Lake Volcanics (Cannon and others, 1995). Less important mineralization, which supported some small mining operations, extends to about 10 km east of the map area. Native copper mineralization also is known west of the map area, in the Chengwatana Volcanics, where numerous uneconomic native copper concentrations have been discovered, mostly in the late 1800's (Grant, 1901).

Within the map area few indications of native copper mineralization are known. Some very old prospecting and attempts at small-scale mining are known in felsite of the Porcupine Volcanics at Copper Peak in sec. 32, T. 49 N., R. 46 W., and we have observed minor malachite staining on joint surfaces in basalt in a nearby quarry.

In exposures of the Copper Harbor Conglomerate along the gorge of the Montreal River, there are areas as much as about 10 m in diameter in which the generally reddish conglomerate is bleached to tan or white. Within the bleached areas malachite staining is rather common, mostly on the outer surfaces of pebbles, but we have not identified a primary copper mineral. A short adit has been driven into the western wall of the gorge in that same area but we found no mineralized rocks there.

Along the Potato River, a short adit penetrates the uppermost basalt of the Portage Lake Volcanics and at Copper Falls on the Bad River an adit intersects basalt near the top of the Kallander Creek Volcanics. Significant copper mineralization is not evident at either of these locations.

Although the scarcity of outcrops in most of the area of volcanic rocks precludes a definite conclusion, we believe that the probability of significant native copper mineralization in the map area is low.

Stone

Gabbro, granite, sandstone, and marble have been produced from quarries within the map area.

Gabbro- Gabbro and gabbroic anorthosite, so-called black granite, were quarried to produce construction and decorative stone near Mellen, Wis. until the 1960's. Quarries are inactive, but large amounts of similar rock remain if new markets develop.

Sandstone- Ferruginous sandstone in the Bayfield Group was quarried at numerous localities on the Bayfield Peninsula and Apostle Islands in the late 1800's and early 1900's during the era of brownstone construction in the Eastern U.S. There has been no production since about 1910.

Granite- Several small and long inactive quarries are in granite and granophyre in the Mellen Intrusive Complex.

*Mar*ble- Marble for dimension stone was produced in the 1930's from several quarries in the Bad River Dolomite along the Marengo River near the western edge of the area. The siliceous and tremolitic nature of the rock may be deleterious for some industrial uses.

ACKNOWLEDGMENTS

Walter S. White, in the 1970's, late in his USGS career, had gathered and partly compiled regional data on Middle Proterozoic rocks of northern Wisconsin. That unpublished work is incorporated here and forms a foundation for our current investigations.

Michael G. Mudrey, Jr. and Bruce A. Brown of the Wisconsin Geological and Natural History Survey provided access to a wealth of unpublished data on file at that organization's office in Madison, Wis. and to drill core at their core repository in Milwaukee, Wis.

Various aspects of field work were conducted by Gene L. Laberge, John S. Klasner, Martha Daines, and Klaus J. Schulz, in addition to the authors.

REFERENCES CITED

Aldrich, H.R., 1929, The geology of the Gogebic iron range of Wisconsin: Wisconsin Geological and Natural History Survey Bulletin 71, 279 p.

Allen, D.J., 1994, An integrated geophysical investigation of the Midcontinent rift system; Western Lake Superior, Minnesota, and Wisconsin: West Lafayette, Indiana, Purdue University, Ph.D. dissertation, 266 p.

Bakheit, A.K., 1981, Petrography of Cu-Ni mineralization in Mineral Lake area, Ashland County, Wisconsin: Madison, Wisconsin, University of Wisconsin-Madison, M.S. thesis, 104 p.FS

Cannon, W.F., Nicholson, S.W., Woodruff, L.G., Hedgman, C.A., and Schulz, J.J., 1995, Geologic map of the Ontonagon and part of the Wakefield 30' x 60' quadrangles, Michigan: U.S. Geological Survey Misc. Invest. Map I-2499, scale 1:100,000.

Cannon, W.F., and Nicholson, S.W., 1992, Revisions of stratigraphic nomenclature within the Keweenawan Supergroup of northern Michigan: U.S. Geological Survey Bulletin 1970-A, p. A1-A8.

Cannon, W.F., Nicholson, S.W., Zartman, R.E., and Davis, D.W., 1993a, The Kallander Creek Volcanics--a remanent of a Keweenawan central volcano centered near Mellen, Wisconsin [abs.]: Proceedings of 39th Annual Institute on Lake Superior Geology, Thunder Bay, Ontario, p. 20-21.

Cannon, W.F., Peterman, Z.E., and Sims, P.K., 1993b, Crustal-scale thrusting and origin of the Montreal River monocline--a 35-km-thick cross section of the Midcontinent rift in northern Michigan and Wisconsin: Tectonics, v. 12, p.728-744.

Cooper, R.W., 1973, Middle Precambrian and Keweenawan rocks north of the Gogebic Range in Wisconsin: Madison, Wisconsin, University of Wisconsin-Madison, M.S. thesis, 83 p.

Davis, D.W., and Sutcliffe, R.H., 1985, U-Pb ages from the Nipigon plate and northern Lake Superior: Geological Society of America Bulletin, v. 96, p.1572-1579.

Dutton, C.E., 1983, Lithology and geologic setting of lower Proterozoic iron-formations in parts of northern Wisconsin: U.S. Geological Survey Open-File Report 84-76, 15 p.

Felmlee, J.K., 1970, Geologic structure along the Huronian-Keweenawan contact near Mellen, Wisconsin: Madison, Wisconsin, University of Wisconsin-Madison, M.S. thesis, 91 p.

Grant, U.S., 1901, Copper-bearing rocks of Douglas County, Wisconsin: Wisconsin Geological and Natural History Survey Bulletin 11, 2nd ed., 83 p.

Greathead, Collin, 1975, The geology and petrochemistry of the greenstone belt south of Hurley and Upson, Iron County Wisconsin: Milwaukee, Wisconsin, University of Wisconsin-Milwaukee, M.S. thesis, 191 p.

Hedgman, C.A., 1992, Provenance and tectonic setting of the Jacobsville Sandstone from Ironwood to Keweenaw Bay, Michigan: Cincinnati, Ohio, University of Cincinnati, M.S. thesis, 158 p.

Hedgman, C.A., and Cannon, W.F., in press, Petrography, provenance, and tectonic setting of the Jackson Creek facies of the Jacobsville Sandstone, northern Michigan: U.S. Geological Survey Bulletin 1970C.

Hite, D.M., Sedimentology of the upper Keweenawan sequence of northern Wisconsin and adjacent Michigan: Madison, Wisconsin, University of Wisconsin-Madison, Ph.D. dissertation, 217 p.

Hotchkiss, W.O., 1919, Geology of the Gogebic range and its relation to recent mining developments: Engineering and Mining Journal, v. 108, p. 443-452, 501-507, 537-541, 577-582.

Hubbard, H.A., 1972, Geologic map and section of the Little Girl Point, North Ironwood and the northern part of teh Ironwood quadrangles, Michigan: U.S. Geological Survey Open-File Report 72-172, scale 1:62,500.

_____, 1975, Lower Keweenawan volcanic rocks of Michigan and Wisconsin: Journal of Research of the U.S. Geological Survey, v. 3, p. 529-541.

Huber, N.K., 1959, Some aspects of the origin of the Ironwood Iron-Formation of Michigan and Wisconsin: Economic Geology, v, 54, p. 82-118.

Klasner, J.S., Laberge, G.L., and Cannon, W.F., in press, Geologic map of the eastern Gogebic iron range, Gogebic and Ontonagon Counties, Michigan: U.S. Geological Survey Miscellaneous Investigations Series Map I- , scale 1:24,000.

Komatar, F.D., 1972, Geology of the Animikian metasedimentary rocks, Mellen Granite, and Mineral Lake Gabbro west of Mellen, Wisconsin: Madison, Wisconsin, University of Wisconsin-Madison, M.S. thesis, 70 p.

Leighton, M.W., 1954, Petrogenesis of a gabbro-granophyre complex in northern Wisconsin: Geological Society of America Bulletin, v. 65, p. 401-442.

Marsden, R.W., 1978, Iron ore reserves of Wisconsin--a Minerals Availability System report: Proceedings of the 51st Annual Meeting, Minnesota Section of American Institute of Mining, Metallurgical, and Petroleum Engineers, Duluth, Minnesota, p. 24-1 - 24-28.

Montgomery, W.W., 1977, Deformation of the Tyler Slate (Middle Precambrian) in northern Wisconsin and western upper Michigan: Madison, Wisconsin, University of Wisconsin-Madison, M.S. thesis, 115 p.

Mudrey, M.G., Jr., and Brown, B.A., 1988, Summary of field mapping in the Superior sheet: Wisconsin Geological and Natural History Survey Open File Report 88-7, 39 p., 1 map, scale 1:250,000.

Myers, W.D., 1971, The sedimentology and tectonic significance of the Bayfield Group (Upper Keweenawan?), Wisconsin and Minnesota: Madison, Wisconsin, University of Wisconsin-Madison, Ph.D. dissertation, 269 p.

Olmsted, J.F., 1979, Crystallization history and textures of the Rearing Pond gabbro, northwestern Wisconsin: American Mineralogist, v. 64, p. 844-855.

_____, 1969, Petrology of the Mineral Lake intrusion, northwestern Wisconsin, in Isachsen, Y.W., ed., Origin of anorthosite and related rocks: New York State Museum and Science Service Memoir 18, p. 149-161.

Schmidt, R.G., 1976, Geology of the Precambrian W (Lower Precambrian) rocks in western Gogebic County, Michigan: U.S. Geological Survey Bulletin 1407, 40 p.

_____, 1980, The Marquette Range Supergroup in the Gogebic iron district, Michigan and Wisconsin: U.S. Geological Survey Bulletin 1460, 96 p.

Sexton, J.L., and Henson, Harvey, Jr., 1994, Interpretation of seismic reflection and gravity profile data in western Lake Superior: Canadian Journal of Earth Sciences, v. 31, p. 652-660.

Sims, P.K., Peterman, Z.E., and Prinz, W.C., 1977, Geology and Rb-Sr age of the Precambrian W Puritan Quartz Monzonite, northern Michigan: Journal of Research of the U.S. Geological Survey, v. 5, p.185-192.

Sims, P.K., Van Schmus, W.R., Schulz, K.J., and Peterman, Z.E., 1989, Tectono-stratigraphic evolution of the Early Proterozoic Wisconsin magmatic terranes of the Penokean orogen: Canadian Journal of Earth Science, v. 26, p. 2145-2158.

Tabet, D.E., and Mangham, J.R., 1978, The geology of the eastern Mellen Intrusive Complex, Wisconsin: Geoscience Wisconsin, v. 3., p. 1-19.

Thwaites, F.T., 1912, Sandstone of the Wisconsin coast of Lake Superior: Wisconsin Geological and Natural History Survey Bulletin 25, 117 p.

Weiblin, P. W., 1982, Keweenawan intrusive igneous rocks; in Wold, R.J. and Hinze, W.J., eds., Geology and tectonics of the Lake Superior basin: Geological Society of America Memoir 156, p. 57-82.

White, W.S., 1966, Tectonics of the Keweenawan basin, western Lake Superior region: U.S. Geological Survey Professional Paper 769, 19 p.

_____, 1978, A theoretical basis for exploration for native copper in northern Wisconsin: U. S. Geological Survey Circular 769, 19 p.

Extracted from: (Open-File Report OF-99-546).

Bedrock Geologic Map of the Port Wing, Solon Springs, and Parts of the Duluth and Sandstone 30' X 60' Quadrangles

Nicholson, S.W., Cannon, W.F., Woodruff, L.G., and Dicken, C.L., 2004, Bedrock Geologic Map of the Port Wing, Solon Springs, and Parts of the Duluth and Sandstone 30' X 60' Quadrangles, Wisconsin, U. S. Geological Survey, Open-File Report OF-2004-1303, 1:100000 scale. (GRI Source Map 70276)

Correlation of Units

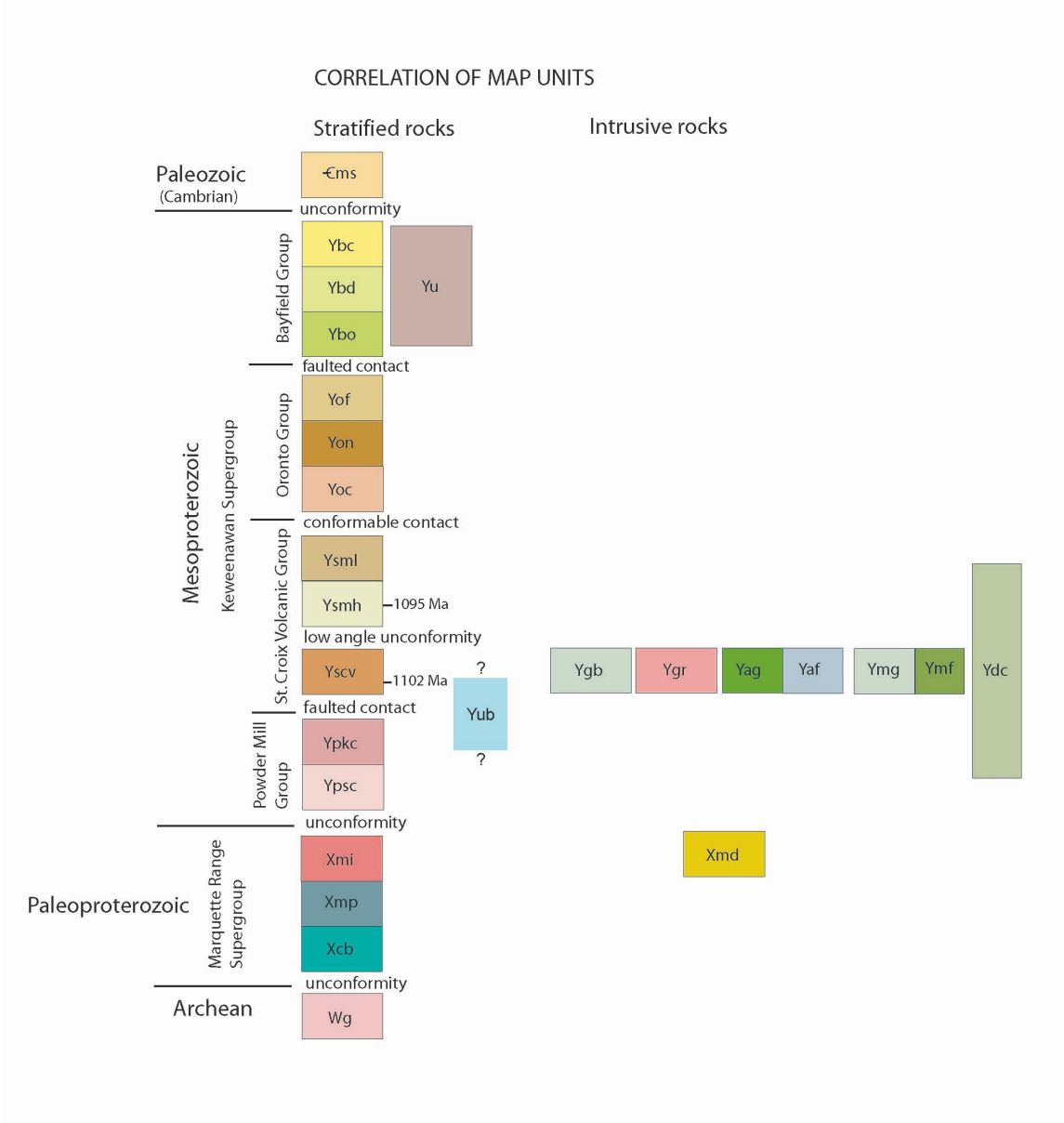

Extracted from: (Open-File Report OF-2004-1303).

Integrated Geologic Map Databases for the United States, the Upper Midwest States

Nicholson, S.W., Dicken, C.L., Foose, M.P., and Mueller, Julie, 2004, Integrated Geologic Map Databases for the United States, the Upper Midwest States: Minnesota, Wisconsin, Michigan, Illinois, and Indiana, U.S. Geological Survey, Open-File Report OF-2004-1355, 1:500000 scale. (GRI Source Map 70281)

Link to USGS Source

For more information about this USGS publication, visit: (http://pubs.usgs.gov/of/2004/1355/).

Pleistocene Geology of the Superior Region

Clayton, Lee, 1985, Pleistocene Geology of the Superior Region, Wisconsin, Wisconsin Geological and Natural History Survey, Regional Map Series 3, 1:250000 scale. (GRI Source Map 3795)

Direction of Last Glacial Movement
Location Map
Map Accuracy Caution
Map Symbols

Direction of Glacial Movement

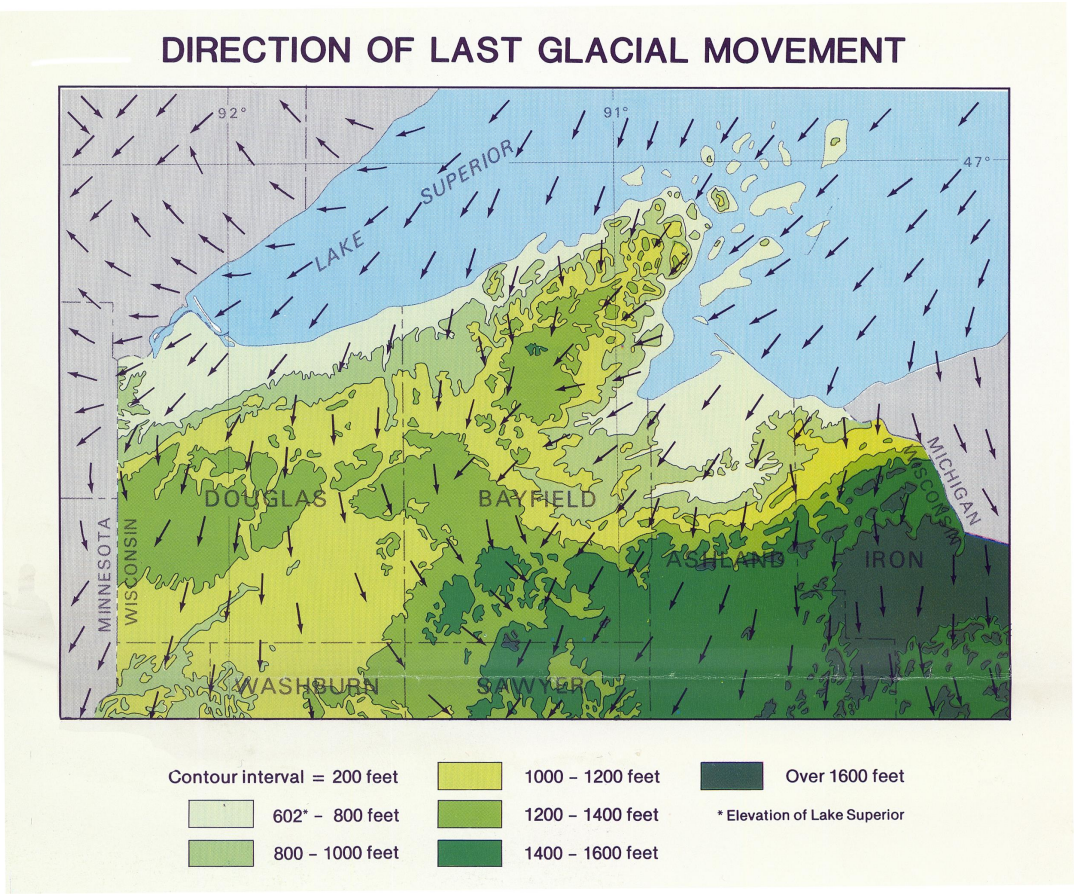

Extracted from: (Regional Map Series 3).

Location Map

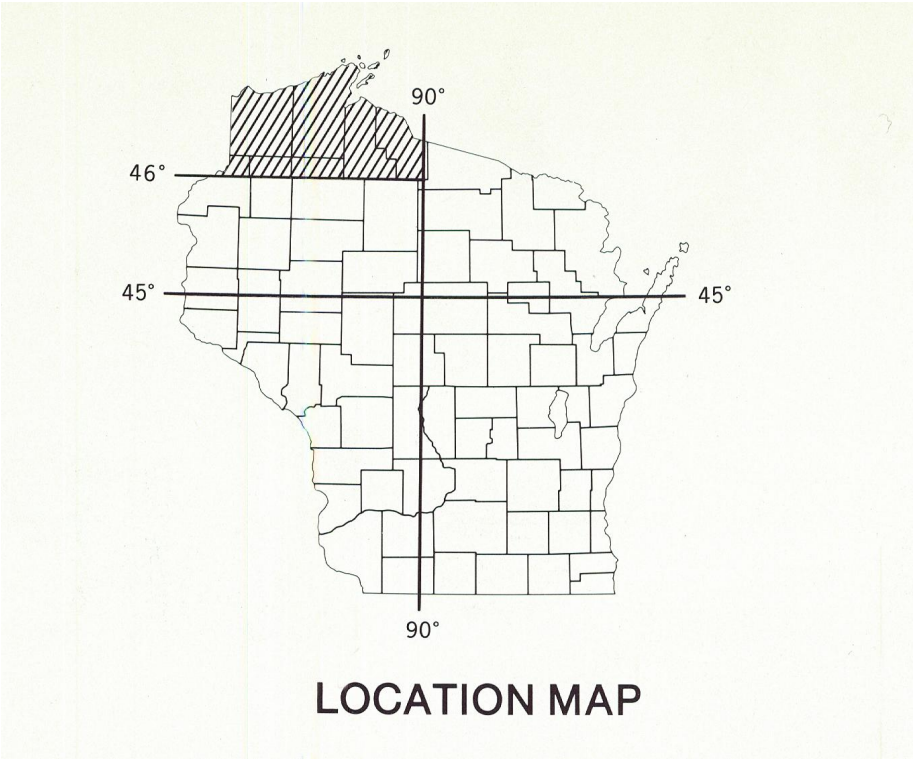

Extracted from: (Regional Map Series 3).

Map Accuracy Caution

CAUTION

The accuracy and precision of this map varies considerably from place to place, depending on the quality of the available information.

Even in the most precisely mapped areas, a deposit is shown only if it is wider than about 0.3 km. That is, as much as half of any map unit might be made up of small unmapped inclusions of other materials. For example, numerous small unmapped peat bogs occur throughout the region, many small outcrops of Precambrian rock have not been shown, and as much as half of the area of uncollapsed proglacial stream sediment (map unit su) may actually be collapsed. Some features narrower than 0.3 km are indicated by line symbols.

Map units are least accurate in forested and roadless areas. Fieldchecking was largely restricted to areas near roads. Much of the map was interpreted from 1:50,000 and 1:20,000 air photos. Contacts were originally plotted on 7.5-minute (10-ft contour interval) or 15-minute (20-ft contour interval) topographic maps.

Extracted from: (Regional Map Series 3).

Map Symbols

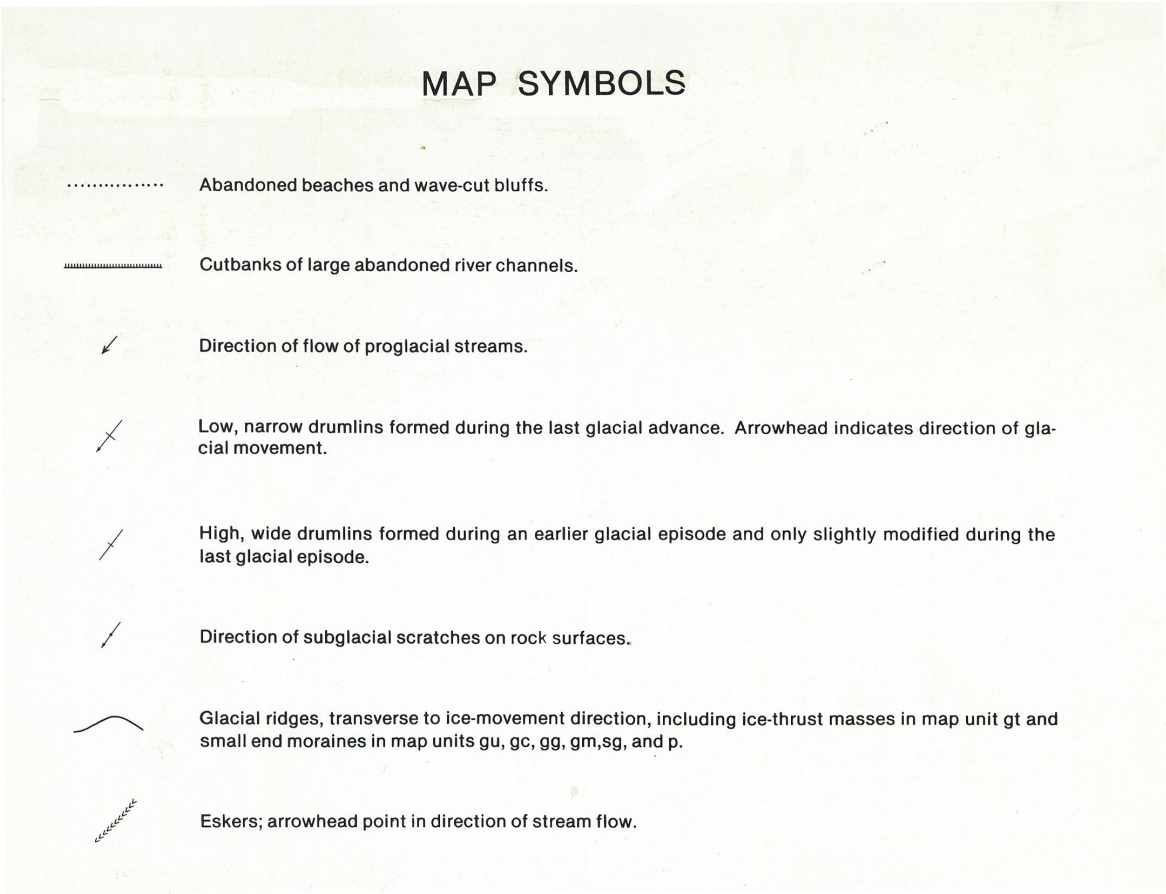

Extracted from: (Regional Map Series 3).

GRI Digital Data Credits

This document was developed and completed by Rachel Yoder (Colorado State University) for the NPS Geologic Resources Division (GRD) Geologic Resources Inventory(GRI) Program. Quality control of this document by Jim Chappell (Colorado State University).

The information contained here was compiled to accompany the digital geologic-GIS map(s) and other digital data for Apostle Islands National Lakeshore, Wisconsin (APIS) developed by Jim Chappell, Derek Witt, Rachel Yoder and Stephanie O'Meara(Colorado State University).

GRI finalization by James Chappell (Colorado State University).

GRI program coordination and scoping provided by Bruce Heise and Tim Connors (NPS GRD, Lakewood, Colorado).